


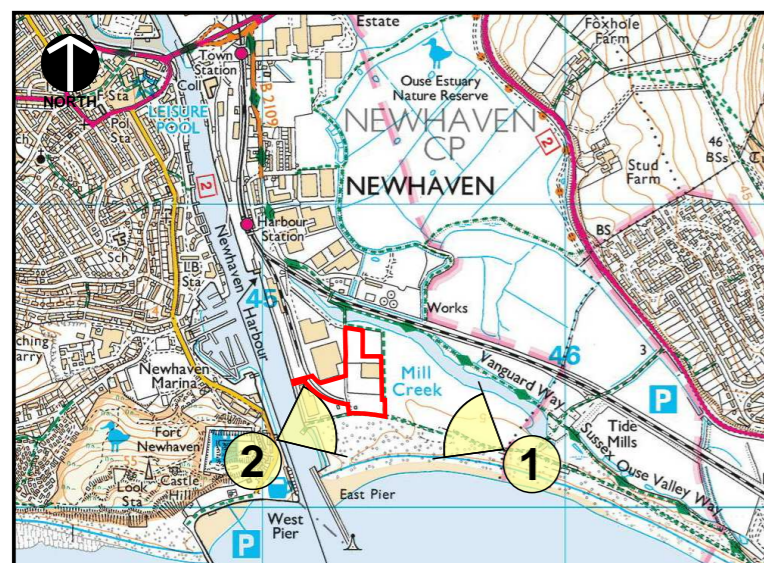


Viewpoint Location 1: Showing existing view September 2017




Viewpoint Location 2: Showing existing view September 2017

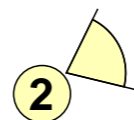
Based upon the Ordnance Survey maps with the permission of the controller of Her Majesty's Stationery Office, © Crown Copyright reserved. Licence number AR100019096. OS Raster; August 2016.



Key



The Amended Development Site (the Site), as amended on the withdrawal of the Stage 4 development



Viewpoint (photograph) location



Client: **Brett Group**



Project: **Landscape and Visual Impact Assessment**
Proposed aggregate importation and processing and the preparation and manufacture of value added products Fisher's Wharf East Quay, Newhaven Port

Title: **Update and review photographs as part of the Visual Pack (September 2017)**

CAD Ref: PN1081-D8v2 (Rev A)	Version: 2	Drawn by: RB	Scale: Print at A3	Origin Date: Sept. 2017
------------------------------------	---------------	-----------------	-----------------------	----------------------------

bright & associates
landscape and environmental consultants
Pearl Tree House Dovaston Oswestry Shropshire SY10 8DP
01691 682 773 www.bright-associates.co.uk

Drawing:
Appendix 4
Sheet 1 (Rev A)